

CREDIT APPLICATION STAFF REPORT

Issue Date: 4/22/96

Item	Tax Map Numbers:
	200-503-1-28
Applicant Name	Lucille Musicus
Location/Access	East of Yaphank-Middle Island Road (CR21), south of Middle Island Country Club, Yaphank, Town of Brookhaven. Parcel is accessible from an unimproved, paper road.
Hagstrom Map #	Map 16, L-21
Aerial #	Not available at this time.
Acreage	.23 acres.
Topography/Geologic Features	Generally flat at approximately 100' above mean sea level.
Soils (<i>SC Soil Survey</i>)	RdA (Riverhead sandy loam, 0-3% slopes)
Wetlands, Depth to Seasonal High Water Table, Surface Water, etc.	According to NYS DEC maps, wetland # B-14 is a series of smaller wet areas located to the east of the subject site.
Vegetative Cover Type	Pitch pine - oak/heath woodland with areas of pine barrens shrub swamp.
Rare and Endangered Species	According to 1995 Natural Heritage data, there are rare or endangered species in the vicinity of the site associated with the above noted wetlands.
Cultural Resources	Not available at this time
Land Use	Vacant
Zoning	A5 Residence. Minimum lot area 200,000 square feet.
School District	Longwood
Public Water	No
Public Sewer	No
Fire/Police District	Yaphank
Comments	Suffolk County owns many of the small parcels within this old filed map. Verify title prior to issuing credits.

CREDIT APPLICATION STAFF REPORT

Issue Date: 4/22/96

Item	Tax Map Numbers:
	200-530-7-51
Applicant Name	Lucille Musicus
Location/Access	East of Yaphank-Middle Island Road (CR21), south of Middle Island Country Club, Yaphank, Town of Brookhaven. Parcel is accessible from an unimproved, paper road.
Hagstrom Map #	Map 16, L-21
Aerial #	Not available at this time.
Acreage	.14 acres.
Topography/Geologic Features	Generally flat at approximately 100' above mean sea level.
Soils (<i>SC Soil Survey</i>)	RdA (Riverhead sandy loam, 0-3% slopes)
Wetlands, Depth to Seasonal High Water Table, Surface Water, etc.	According to NYS DEC maps, wetland # B-14 is a series of smaller wet areas located in the vicinity of the subject site.
Vegetative Cover Type	Pitch pine - oak/heath woodland with areas of pine barrens shrub swamp.
Rare and Endangered Species	According to 1995 Natural Heritage data, there are rare or endangered species in the vicinity of the site associated with the above noted wetlands.
Cultural Resources	Not available at this time
Land Use	Vacant
Zoning	A5 Residence. Minimum lot area 200,000 square feet.
School District	Longwood
Public Water	No
Public Sewer	No
Fire/Police District	Yaphank
Comments	Suffolk County owns many of the small parcels within this old filed map. Verify title prior to issuing credits.

11858 PG744

10971

RECORDED


Number of pages 9

TORRENS

Serial # _____

Certificate # _____

Prior Ctf. # _____



97 OCT 24 PM 3:55
 EDWARD P. ROMAINE
 CLERK OF
 SUFFOLK COUNTY

Deed / Mortgage Instrument ~~Deed / Mortgage Tax Stamp~~ Recording / Filing Stamps

4 FEES 10971

Page / Filing Fee _____	Mortgage Amt. _____
Handling _____	1. Basic Tax _____
TP-584 _____	2. Additional Tax _____
Notation _____	Sub Total _____
EA-5217 (County) _____	Spec./Assit. _____
EA-5217 (State) _____	or _____
..P.T.S.A. <u>N/C</u>	Spec./Add. _____
Comm. of Ed. 5.00	TOT. MTG. TAX _____
Affidavit _____	Dual Town _____ Dual County _____
Certified Copy <u>PM N/C</u>	Held for Apportionment _____
Reg. Copy _____	Transfer Tax _____
Other _____	Mansion Tax _____
Sub Total _____	The property covered by this mortgage is or
GRAND TOTAL <u>0</u>	will be improved by a one or two family
	dwelling only.
	YES _____ or NO _____
	If NO, see appropriate tax clause on page #
	_____ of this instrument.




5 Real Property Tax Service Agency Verification 6 Title Company Information

	Dist.	Section	Block	Lot
Stamp	0200	503.00	01.00	028.000
Date	10/24/97	530.00	07.00	051.000
Initials				

Company Name _____

Title Number _____



8 FEE PAID BY:

Cash _____ Check _____ Charge _____

Payer same as R & R _____

(or if different)

NAME: _____

ADDRESS: _____

7 RECORD & RETURN TO (ADDRESS)

9 Suffolk County Recording & Endorsement Page

This page forms part of the attached conservation easement made by:

Lucille Musicus

(SPECIFY TYPE OF INSTRUMENT)

The premises herein is situated in SUFFOLK COUNTY, NEW YORK.

In the Township of Brookhaven

In the VILLAGE or HAMLET of Yaphank

TO
Central Pine Barrens Joint Planning and Policy Commission

BOXES 5 THRU 9 MUST BE TYPED OR PRINTED IN BLACK INK ONLY PRIOR TO RECORDING OR FILING.

Conservation Easement

THIS INDENTURE, made this 24 day of Oct, 1997,

Witnesseth:

WHEREAS, Lucille Musicus, residing at 564 West Hudson Street, Long Beach, New York 11561, hereinafter is called the Grantor that owns certain real property, hereinafter called the "Property," which has ecological, scientific, groundwater recharge, scenic, educational, recreational and aesthetic value (the "Natural Values") in its present state as a natural area which property is described as follows:

See Schedule A annexed hereto

SCTM: WHEREAS, the Central Pine Barrens Joint Planning and Policy Commission (the
200 "Commission"), with offices at P.O. Box 587, 3525 Sunrise Highway, 2nd Floor, Great River,
503 New York 11739-0587, was created pursuant to the Long Island Pine Barrens Protection Act of
1 1993 (the "Act") codified in New York Environmental Conservation Law Article 57 ("Article
28 57"), is hereinafter described as the "Grantee;" and

200 WHEREAS, the Central Pine Barrens is a 100,000 acre area within the central and eastern
530 portions of New York's Suffolk County which includes parts of the towns of Brookhaven,
7 Riverhead and Southampton, and which is divided into two areas, the Core Preservation Area (the
51 "Core") and the Compatible Growth Area (the "CGA"), as delineated in Article 57; and

WHEREAS, the Commission adopted the Central Pine Barrens Comprehensive Land Use Plan (the "Plan") which is designed to protect, preserve and enhance the functional integrity of the Pine Barrens ecosystem and its significant natural resources, including plant and animal populations and communities, to protect the quality of surface water and groundwater, discourage piecemeal and scattered development, promote recreational and environmental educational uses that are consistent with the Plan, to accommodate development in a manner consistent with the long term integrity of the Pine Barrens ecosystem, and to ensure that the pattern of development is compact, orderly and efficient; and

WHEREAS, the Plan's goals for the Core include protecting and preserving the ecologic and hydrologic functions of the Central Pine Barrens by preserving the Central Pine Barrens area in its natural state, promoting compatible agricultural, horticultural and open space and certain recreational uses within the framework of maintaining a Pine Barrens environment and minimizing the impact of such activities thereon, prohibiting or redirecting new construction or development, accommodating specific Pine Barrens management practices, and protecting and preserving the quality of surface and groundwaters; and

WHEREAS, this grant of Conservation Easement is made pursuant to Environmental Conservation Law ("ECL"), Title 3, Article 49 or its similar successor statute, and this Conservation Easement is intended to comply with said statute; and

WHEREAS, Grantor and Grantee recognize the ecological, scientific, groundwater recharge, scenic, educational, recreational and aesthetic value of the Property and have the common purpose of conserving the Natural Values of the Property by the conveyance to the Grantee of a Conservation Easement on, over and across the Property which shall conserve the Natural Values of the Property and advance the goals of the Commission pursuant to the Act and the Plan;

NOW, THEREFORE, Grantor, for and in consideration of the facts above and hereinafter recited including, but not limited to, entitlement to receipt of the Pine Barrens Credits pursuant to Grantor's two Letters of Interpretation issued on July 10, 1997, totaling 0.20 Pine Barrens Credits and of the mutual covenants, terms, conditions and restrictions herein contained, does hereby give, grant, bargain, sell and convey unto the Grantee, its successors and assigns forever a Conservation Easement in perpetuity over the Property consisting of the following:

1. The right of visual access to and view of the Property in its natural, scenic and open condition.
2. The Grantor's forbearance from taking any of those actions constituting development pursuant to ECL Section 57-0107(13), and the Grantor's forbearance from operations or uses pursuant to ECL Section 57-0107(13)(i-xiv) unless such operations or uses are otherwise expressly reserved herein.
3.
 - a. The right of the Grantee, its respective agents, employees or other representatives, to enforce this Conservation Easement in an action at law or in equity or both.
 - b. The right of the State of New York, the County of Suffolk, the Township in which the Property is situated or their respective agents, employees or other representatives, exercising a third party enforcement right, to enforce this Conservation Easement in an action at law or in equity or both.

Enforcement pursuant to (a) and (b) hereinabove shall not be defeated because of any subsequent adverse possession, laches, estoppel or waiver. Grantee or any party with a third party enforcement right or their respective agents, employees or other representatives shall be permitted access, if necessary, to cross other lands retained by the Grantor, and to enter upon the Property at all reasonable times but solely for the purpose of inspection in order to enforce and assure compliance with the terms and conditions herein contained. Grantee, its agents, employees or other representatives, agree to give Grantor reasonable advance notice of its intention to

enter and inspect the Property, and further such entrance and inspection shall be in a reasonable manner and at reasonable times. Furthermore, Grantor shall provide any third party with enforcement rights, or its agents, representatives or employees, access to cross other lands retained by Grantor, and permission to enter upon the Property, upon receipt of advance notice of such third party's intention to enter and inspect. Such entrance and inspection shall be in a reasonable manner and at reasonable times.

Covenants

In furtherance of the foregoing affirmative rights, the Grantor makes the following covenants, on behalf of himself, his successors, heirs and assigns, lessees, personal representatives and other successors in interest, which covenants shall run with and bind the Property in perpetuity:

1. There shall be no construction activity, alteration of vegetation or change in topography, no development as defined by ECL Section 57-0107(13) and no operations or uses not constituting development pursuant to ECL Section 57-0107(13)(i-xiv), unless otherwise expressly reserved herein.
2. There shall be no storing, dumping, discharging or placing of any substance in or on the Property in contravention of any applicable federal, state or local law or ordinance.

Reserved Rights

NEVERTHELESS, and notwithstanding any of the foregoing provisions to the contrary and as expressly limited herein, the Grantor reserves for himself, his heirs, successors and assigns the following reserved rights in addition to all those rights previously retained, reserved and defined herein, which may be exercised without written notice to the Grantee.

1. The right of exclusive possession of the Property.
2. The right to use the Property for passive recreational activities such as, but not limited to, hunting, fishing, camping, hiking and activities associated therewith so long as such activities conform to local zoning regulations and do not constitute development as defined in ECL Section 57-0107(13).
3. The right to use the Property for any existing, expanded, or new activity involving agriculture or horticulture if such use does not involve the material alteration of native vegetation; the right to use the Property for the erection of agricultural

buildings, including but not limited to barns, greenhouses and farm stands, required for the production of plants or animals as reflected under ECL Section 57-0107(14), if such activity does not involve material alteration of native vegetation.

4. The right to use the Property for operations or uses described in ECL Section 57-0107(13) (i, ii and vi), or environmental restoration projects commenced by the Grantor or his heirs, successors or assigns upon approval of any applicable Federal, State or local agency, or any activity authorized under the federal natural gas act (15 U.S.C. Sections 717- 717w), as same may be amended from time to time.
5. The right to sell, give or otherwise convey the Property or, consistent with the Covenants herein, any portion or portions of the Property, subject to the terms of this Conservation Easement. The Grantor, upon the sale, gift or other conveyance of his fee interest in the Property, shall have no further obligations or liabilities under this Conservation Easement. Grantor shall promptly notify Grantee of any conveyance of any interest in the Property, including the full names and mailing addresses of all Grantees, and the individual principals thereof, under any such conveyance. The instrument of any such conveyance shall specifically set forth that the interest thereby conveyed is subject to this Conservation Easement, without modification or amendment of the terms of this Conservation Easement, and shall incorporate this Conservation Easement by reference, specifically setting forth the date, office, liber and page of the recording thereof. The failure of any such instrument to comply with the provisions hereof shall not affect Grantee's rights hereunder.

Rights of the Public

Nothing contained in this Conservation Easement shall give or grant to the public a right to enter upon or to use the Property or any portion thereof where no such right existed in the public immediately prior to the execution of this Conservation Easement except as may be granted by the Grantor herein or his successors.

Miscellaneous

1. The parties hereto understand and agree that all the terms and provisions of ECL, Title 3, Article 49, as the same may be hereafter amended, entitled Conservation Easements, shall apply to this Conservation Easements, shall apply to this Conservation Easement.
2. This Conservation Easement contains the entire understanding between its parties concerning its subject matter. Any prior agreement between the parties concerning its

subject matter shall be merged into this Conservation Easement and superseded by it.

3. Any provision of this Conservation Easement restricting Grantor's activities, which is determined to be invalid or unenforceable by a court, shall not be rendered a nullity. Instead, that provision shall be reduced or limited to whatever extent that the court determines will make it enforceable and effective. Any other provision of this Conservation Easement which is determined to be invalid or unenforceable by a court shall be severed from the other provisions, which shall remain enforceable and effective.
4. Regardless of any contrary rule of construction, no provision or alleged ambiguity of this Conservation Easement shall be construed in favor of one of the parties because it was drafted by the other party's attorney. If any provision of this Conservation Easement is ambiguous or shall be subject to two or more interpretations, one of which would render that provision invalid, then that provision shall be given such interpretation as would render it valid and consistent with the purposes of this Conservation Easement as intended by Grantor. Any rule of strict construction designed to limit the breadth of the restrictions on use of the Property shall not apply in the construction or interpretation of this Conservation Easement, and, this Conservation Easement shall be interpreted broadly to effect the purposes of this Conservation Easement as intended by Grantor. The parties intend that this Conservation Easement, which is by nature and character primarily negative in that Grantor has restricted and limited Grantor's right to use the Property, except as otherwise recited herein, be construed at all times and by all parties to effectuate its purposes.
5. This Conservation Easement can be terminated only in accordance with the law of the State of New York applicable to the termination of easements and covenants running with the land. This Conservation Easement may be modified only upon the written consent of both Grantor and Grantee, or their successors, heirs, representatives or assigns. Grantor and Grantee recognize that circumstances could arise which would justify the modification of certain of the restrictions contained herein. To this end, Grantee and Grantor shall mutually have the right, in their sole discretion, to agree to amendments to this Conservation Easement which are not inconsistent with the basic purpose of this Conservation Easement, provided, however, that the Grantee shall have no right or power to agree to any amendments hereto that would result in this Conservation Easement failing to qualify as a valid conservation easement under ECL, Title 3, Article 49 as the same may be hereafter amended.
6. The Grantor agrees that the terms, conditions, restrictions and purposes of this Conservation Easement shall continue as a servitude running in perpetuity with the Property and will be incorporated by reference in any subsequent deed or other legal instrument by which the Grantor divests himself of either the fee simple title to or its possessory interest in the Property or any portion thereof specifically setting forth the date, and the liber and page of the Suffolk County Clerk's records of the recording hereof.

7. Any notices required in this Conservation Easement shall be written. Notices shall be given either by manual delivery or by mailing in a mail receptacle maintained by the United States Postal Service. Mailed notices must be contained in an accurately addressed, sealed envelope, marked for delivery by first class registered or certified mail, with sufficient prepaid postage affixed and with return receipt requested. Mailed notice to the Grantor shall be addressed to Grantor's address as recited herein or to any such other address as the Grantor may designate by notice in accordance with this section. Mailed notice to the Grantee shall be addressed to Grantee's address as recited herein or to any such other address as the Grantee may designate by notice in accordance with this section.
8. It is understood and agreed by the Parties hereto that the Grantor, its successors, heirs and assigns, shall not be liable for any changes to the Property caused by any natural disaster or Act of God.
9. The Grantor and Grantor's lessees, representatives, successors, heirs and assigns, shall not apply to the Commission for a hardship or other permit under the Plan or under ECL Article 57.
10. The Grantor does further covenant and represent that the Grantor is seized of the Property in fee simple and has good right to grant and convey the aforesaid Conservation Easement, that the Property is free and clear of any and all encumbrances, other than those of record, and that the Grantee shall have the use of, and enjoy all of the benefits derived from and arising out of, the aforesaid Conservation Easement.
11. The parties hereto recognize and agree that the benefits of this Conservation Easement are in gross and assignable, and the Grantee hereby covenants and agrees that any transferee or assignee will be an organization or public body qualified to hold a Conservation Easement pursuant to ECL, Title 3, Article 49, as the same may be hereafter amended, and the regulations promulgated thereunder.
12. All references to statutory provisions of Article 57 shall be as such provisions were in effect on the date of execution of this Conservation Easement.

WHEREAS Grantor has executed and delivered and Grantee has accepted and

STATE OF NEW YORK
COUNTY OF SUFFOLK

SS.

I, EDWARD P. ROMAINE, CLERK OF THE COUNTY OF SUFFOLK AND CLERK OF THE SUPREME COURT OF THE STATE OF NEW YORK IN AND FOR SAID COUNTY (SAID COURT BEING A COURT OF RECORD) DO HEREBY CERTIFY THAT I HAVE COMPARED THE ANNEXED COPY OF DEED LIBER 11858 AT PAGE 744 RECORDED 10-24-97 AND THAT IT IS A JUST AND TRUE COPY OF SUCH ORIGINAL EASEMENT AND OF THE WHOLE THEREOF.

IN TESTIMONY WHEREOF, I HAVE HEREUNTO SET MY HAND AND AFFIXED THE SEAL OF SAID COUNTY AND COURT THIS 24th DAY OF Oct 1997

Edward P. Romaine
CLERK

NOTARY PUBLIC

TOM VALENTE
Notary Public, State of New York
No. 01VA5069033
Qualified in Nassau County
Commission Expires Nov. 12, 1998

Central Pine Barrens Joint Planning and Policy Commission
GRANTEE

BY: George Provor, Acting Chairman

STATE OF New York)
COUNTY OF Suffolk) SS:

On this 24th day of Oct., 1997, before me personally came George Provor to me known and known by me to be the individual described in and who executed the foregoing instrument; and he acknowledged to me that he executed the same.

Roseann Hansen
Notary Public

ROSEANN HANSEN
Notary Public, State of New York
No. 4917002
Qualified in Suffolk County
Commission Expires December 28, 1997

Schedule A

All that certain plot, piece or parcel of land situate, lying and being in Yaphank, in the Town of Brookhaven, County of Suffolk and State of New York known and designated as

Parcel I

Lots 42 to 46 both inclusive in Block 9, Section E as indicated on a map known as Flower City Park, a Carraway Realty Development, which map was filed with the Clerk of the County of Suffolk, on January 31st, 1927, and known as map No. 58.

Parcel II

Lots 27-28 and 29 in Block 2, Section F as indicated on a map known as Flower City Park, a Carraway Realty Development, which map was filed with the Clerk of the County of Suffolk, on January 31st, 1927, and known as map No. 58.

Said parcels being and intended to be the same as described in a deed dated May 9, 1949 between John K. Forrest as grantor and Lucille Musicus as grantee and recorded at Liber 3009 and Page 552 in the office of the Suffolk County Clerk.

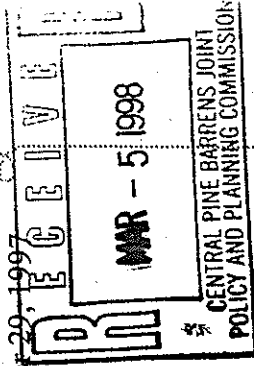
SCTM: 200-503-1-28 and 200-530-7-51

CONVEYED

Pine Barrens Credit Clearinghouse

Number: 0200-00063

Date Issued: October 29, 1997




Pine Barrens Credit Certificate

Issued Pursuant to the Long Island Pine Barrens Protection Act
and the Central Pine Barrens Comprehensive Land Use Plan

This certifies that: **Lucille Musicus** hereby owns:

0.20 Pine Barrens Credits

*This certificate entitles the owner to a land use density or intensity increase as provided in the
Central Pine Barrens Comprehensive Land Use Plan
and pursuant to local ordinances*


Chairman, Pine Barrens Credit Clearinghouse

SALE, CONVEYANCE OR TRANSFER
OF
PINE BARRENS CREDITS

Within ten (10) business days the person selling, conveying, transferring or pledging a Pine Barrens Credit, or any interest therein, shall deliver to the Pine Barrens Credit Clearinghouse this Certificate representing the Credits sold, conveyed, transferred, or pledged.

Upon Clearinghouse receipt, a Certificate will be issued in the name of the person(s) who have secured an interest in the Credits. A new Certificate will be issued to the grantor if he has retained any interest in the Credits represented by this Certificate.

Grantee (Buyer)

Name: JAFRI REAL ESTATE, INC
Address: 425 NORTHEAN Blvd.

City/State/ Zip Code: GREAT NECK, NY 11024

Signature: [Signature]

By MOHAMMED H. JAFRI

Grantor (Seller)

Name: LUCELLE MUSICUS
Address: 564 West Hudson Street

City/State/ Zip Code: LONG BEACH, NY 11561

Signature: [Signature]

Number of Credits Sold, Conveyed or Transferred: 2

Date of Transaction: MARCH 4, 1998

Interest Secured: 2

Consideration: \$3500.00

Attach written evidence of the transaction (e.g., Contract of Sale, Bill of Sale)

PINE BARRENS CREDITS
PLEDGED AS SECURITY

When Pine Barrens Credits are pledged as security for loans, the lending institution shall return this certificate to the Pine Barrens Credit Clearinghouse properly completed, within ten (10) business days.

Upon Clearinghouse receipt, a revised Pine Barrens Certificate reflecting the encumbrance will be re-issued

Owner (Borrower)

Name: _____
Address: _____
City/State Zip Code: _____

Signature: _____

Lending Institution

Name: _____
Address: _____
City/State Zip Code: _____

Signature: _____

Title: _____

Amount of loan: _____

Term of Loan: _____

Number of Pine Barrens Credits pledged as collateral: _____

Attach written evidence of the transaction

(Note: When Pine Barrens Credits are released as security, the Clearinghouse will again reissue a Pine Barrens Certificate upon notification by the owner and the lender.)

REDEMPTION
OF
PINE BARRENS CREDITS

When Pine Barrens Credits are redeemed in association with a development project approved by a municipal approving agency, the person redeeming the Pine Barrens Credit shall return this Certificate to the Pine Barrens Credit Clearinghouse within ten (10) business days of their redemption.

Owner (Person Redeeming)

Name: _____
Address: _____
City/State Zip Code: _____

Signature: _____

Town in which Pine Barrens Credits are redeemed.

Town: _____

School District in which Redeemed: _____

Suffolk County Tax Map of parcel where Pine Barrens Credits redeemed: _____

Number of Pine Barrens Credits Redeemed: _____

Municipal development approval was issued: _____ date

Municipal Official issuing development approval: _____ Name: _____ Title: _____ Signature: _____