



**COUNTY CLERK'S OFFICE**  
**STATE OF NEW YORK**  
**COUNTY OF SUFFOLK**

I, JUDITH A. PASCALE, Clerk of the County of Suffolk and the Court of Record thereof do hereby certify that I have compared the annexed with the original **EASEMENT**

recorded in my office on **10/28/2019** under Liber **D00013034** and Page **137** and, that the same is a true copy thereof, and of the whole of such original.


In Testimony Whereof, I have hereunto set my hand and affixed the seal of said County and Court this **10/28/2019**.

**SUFFOLK COUNTY CLERK**

*Judith A. Pascale*

**JUDITH A. PASCALE**

**SEAL**



SUFFOLK COUNTY CLERK  
 RECORDS OFFICE  
 RECORDING PAGE

Type of Instrument: EASEMENT  
 Number of Pages: ~~15~~ 16  
 Receipt Number : 19-0203709  
 TRANSFER TAX NUMBER: 19-09521

Recorded: 10/28/2019  
 At: 12:16:30 PM  
 LIBER: D00013034  
 PAGE: 137

District: 0200                      Section: 300.00                      Block: 04.00                      Lot: 017.000

EXAMINED AND CHARGED AS FOLLOWS

Deed Amount: \$0.00

Received the Following Fees For Above Instrument

		Exempt			Exempt
Page/Filing	\$0.00	YES	Handling	\$0.00	YES
COE	\$0.00	YES	NYS SRCHG	\$0.00	YES
TP-584	\$0.00	YES	Notation	\$0.00	YES
Cert.Copies	\$0.00	YES	RPT	\$0.00	YES
Transfer tax	\$0.00	YES			
			Fees Paid	\$0.00	

TRANSFER TAX NUMBER: 19-09521

THIS PAGE IS A PART OF THE INSTRUMENT  
 THIS IS NOT A BILL

JUDITH A. PASCALE  
 County Clerk, Suffolk County

*CAS*

1 2

Number of pages 15 16  
AS TORRENS  
Serial # \_\_\_\_\_  
Certificate # \_\_\_\_\_  
Prior Ctf. # \_\_\_\_\_

RECORDED  
2019 Oct 28 12:16:30 PM  
JUDITH A. PASCALE  
CLERK OF  
SUFFOLK COUNTY  
L 000013034  
P 137  
DT# 19-09521

Deed . Mortgage Instrument      Deed / Mortgage Tax Stamp      Recording / Filing Stamps

3 FEES

Page / Filing Fee _____	Mortgage Amt. _____
Handling <u>20.00</u>	1. Basic Tax _____
TP-584 <u>5.00</u>	2. Additional Tax _____
Notation _____	Sub Total _____
EA-5217 (County) _____	Spec. / Assit. _____
EA-5217 (State) _____	or _____
R.P.T.S.A. <u>WV</u>	Spec. / Add. _____
Comm. of Ed. <u>5.00</u>	TOT. MTG. TAX _____
Affidavit _____	Dual Town _____ Dual County _____
Certified Copy _____	Held for Appointment _____
Reg. Copy _____	Transfer Tax _____
Other <u>15.00</u>	Mansion Tax _____
Sub Total <u>Exempt</u>	The property covered by this mortgage is or will be improved by a one or two family dwelling only.
Grand Total <u>Exempt</u>	YES _____ or NO _____
	If NO, see appropriate tax clause on page # _____ of this instrument.



4 Distri: 3982922 0200 30000 0400 017000 017000 5 Community Preservation Fund

Real Property Tax Servi Agency Verification	PTSR CWH A 28-OCT-19	017000	Consideration Amount \$ _____
			CPF Tax Due \$ _____
			Improved _____
			<u>Vacant Land</u> _____
			TD _____
			TD _____
			TD _____

6 Satisfaction/Discharges/Release List Property Owners Mailing Address  
**RECORD & RETURN TO:**  
Central Pine Barrens Joint Planning and Policy Commission  
624 Old Riverhead Road,  
Westhampton Beach, NY 11978

7 Title Company Information  
Co. Name \_\_\_\_\_  
Title # \_\_\_\_\_

### 8 Suffolk County Recording & Endorsement Page

This page forms part of the attached Conservation Easement made by:  
(SPECIFY TYPE OF INSTRUMENT)

Bohlen Enterprises LLC The premises herein is situated in  
\_\_\_\_\_ SUFFOLK COUNTY, NEW YORK.

TO In the Township of Brookhaven

Central Pine Barrens Joint Planning and Policy Commission In the VILLAGE  
\_\_\_\_\_ or HAMLET of \_\_\_\_\_

BOXES 6 THROUGH 8 MUST BE TYPED OR PRINTED IN BLACK INK ONLY PRIOR TO RECORDING OR FILING.

(over)

# Conservation Easement

THIS INDENTURE, made this 25<sup>th</sup> day of October, 2019,

## Witnesseth:

WHEREAS, Bohlen Enterprises LLC, 17 Deer Path, Port Jefferson, New York 11777 (hereinafter called the "Grantor") owns certain real property, hereinafter called the "Property," which has ecological, scientific, groundwater recharge, scenic, educational, recreational and aesthetic value (the "Natural Values") in its present state as a natural area which Property as described on Schedule A annexed hereto and made a part hereof, and

WHEREAS, the Central Pine Barrens Joint Planning and Policy Commission (the "Commission"), with offices at 624 Old Riverhead Road, Westhampton Beach, New York 11978, was created pursuant to the Long Island Pine Barrens Protection Act of 1993, as amended, (the "Act") codified in New York Environmental Conservation Law Article 57 ("Article 57"), is hereinafter described as the "Grantee;" and

WHEREAS, the Central Pine Barrens is a 105,000 acre area within the central and eastern portions of New York's Suffolk County which includes parts of the towns of Brookhaven, Riverhead and Southampton, and which is divided into two areas, the Core Preservation Area (the "Core") and the Compatible Growth Area (the "CGA"), as delineated in Article 57; and

WHEREAS, the Commission adopted the Central Pine Barrens Comprehensive Land Use Plan (the "Plan") which is designed to protect, preserve and enhance the functional integrity of the Pine Barrens ecosystem and its significant natural resources, including plant and animal populations and communities, to protect the quality of surface water and groundwater, discourage piecemeal and scattered development, promote recreational and environmental educational uses that are consistent with the Plan, to accommodate development in a manner consistent with the long term integrity of the Pine Barrens ecosystem, and to ensure that the pattern of development is compact, orderly and efficient; and

WHEREAS, the Plan's goals for the Core include protecting and preserving the ecologic and hydrologic functions of the Central Pine Barrens by preserving the Central Pine Barrens area in its natural state, promoting compatible agricultural, horticultural and open space and certain recreational uses within the framework of maintaining a Pine Barrens environment and minimizing the impact of such activities thereon, prohibiting or redirecting new construction or development, accommodating specific Pine Barrens management practices, and protecting and preserving the quality of surface and groundwaters; and

WHEREAS, this grant of Conservation Easement is made pursuant to Environmental

Conservation Law ("ECL"), Title 3, Article 49 or its similar successor statute, and this Conservation Easement is intended to comply with said statute; and

WHEREAS, Grantor and Grantee recognize the ecological, scientific, groundwater recharge, scenic, educational, recreational and aesthetic value of the Property and have the common purpose of conserving the Natural Values of the Property by the conveyance to the Grantee of a Conservation Easement on, over and across the Property which shall conserve the Natural Values of the Property and advance the goals of the Commission pursuant to the Act and the Plan;

NOW, THEREFORE, Grantor, for and in consideration of the facts above and hereinafter recited including, but not limited to, entitlement to receipt of the Pine Barrens Credits pursuant to Grantor's Letter of Interpretation issued on September 3, 2019 in the amount of 1.00 Pine Barrens Credit and of the mutual covenants, terms, conditions and restrictions herein contained, does hereby give, grant, bargain, sell and convey unto the Grantee, its successors and assigns forever a Conservation Easement in perpetuity over the Property consisting of the following:

1. The right of visual access to and view of the Property in its natural, scenic and open condition.
2. The Grantor's forbearance from taking any of those actions constituting development pursuant to ECL Section 57-0107(13), and the Grantor's forbearance from operations or uses pursuant to ECL Section 57-0107(13)(i-xv) unless such operations or uses are otherwise expressly reserved herein.
3.
  - a. The right of the Grantee, its respective agents, employees or other representatives, to enforce this Conservation Easement in an action at law or in equity or both.
  - b. The right of the State of New York, the County of Suffolk, the Township in which the Property is situated or their respective agents, employees or other representatives, exercising a third party enforcement right, to enforce this Conservation Easement in an action at law or in equity or both.
  - c. The right of the Grantee, its respective agents, employees or other representatives to install, maintain, repair and/or replace, all at Grantee's own cost and expense, conservation easement signs in a form substantially similar to those depicted in Exhibit A in the general locations shown on Exhibit A.

Enforcement pursuant to (a) and (b) herein above shall not be defeated because of any subsequent adverse possession, laches, estoppel or waiver. Grantee or any party with a third party enforcement right or their respective agents, employees or

other representatives shall be permitted access, if necessary, to cross other lands retained by the Grantor, and to enter upon the Property at all reasonable times but solely for the purpose of inspection in order to enforce and assure compliance with the terms and conditions herein contained. Grantee, its agents, employees or other representatives, agree to give Grantor reasonable advance notice of its intention to enter and inspect the Property, and further such entrance and inspection shall be in a reasonable manner and at reasonable times. Furthermore, Grantor shall provide any third party with enforcement rights, or its agents, representatives or employees, access to cross other lands retained by Grantor, and permission to enter upon the Property, upon receipt of advance notice of such third party's intention to enter and inspect. Such entrance and inspection shall be in a reasonable manner and at reasonable times.

## **Covenants**

In furtherance of the foregoing affirmative rights, the Grantor makes the following covenants, on behalf of himself, his successors, heirs and assigns, lessees, personal representatives and other successors in interest, which covenants shall run with and bind the Property in perpetuity:

1. There shall be no construction activity, alteration of vegetation or change in topography, no development as defined by ECL Section 57-0107(13) and no operations or uses not constituting development pursuant to ECL Section 57-0107(13)(i-xv), unless otherwise expressly reserved herein.
2. There shall be no storing, dumping, discharging or placing of any substance in or on the Property in contravention of any applicable federal, state or local law or ordinance.
3. A split rail fence, in a form substantially similar to the fence depicted in Exhibit B, shall be installed, maintained, repaired and/or replaced by Grantor, at its own cost and expense, and shall be maintained Grantor and its successors, at its own cost and expense, in the locations shown on Exhibit B.

## **Reserved Rights**

NEVERTHELESS, and notwithstanding any of the foregoing provisions to the contrary and as expressly limited herein, the Grantor reserves for himself, his heirs, successors and assigns the following reserved rights in addition to all those rights previously retained, reserved and defined herein, which may be exercised without written notice to the Grantee except as noted below.

1. The right of exclusive possession of the Property.
2. The right to use the Property for passive recreational activities such as, but not limited to, hunting, fishing, camping, hiking and activities associated therewith so long as such activities conform to local zoning regulations and do not constitute development as defined in ECL Section 57-0107(13).
3. The right to use the Property for operations or uses described in ECL Section 57-0107(13) (i, ii and vi) upon approval of applicable Federal, State, and local agencies and upon the approval of the Commission, or environmental restoration projects commenced by the Grantor or his heirs, successors or assigns upon approval of applicable Federal, State, and local agencies and upon the approval of the Commission.
4. The right to sell, give or otherwise convey the Property or, consistent with the Covenants herein, any portion or portions of the Property, subject to the terms of this Conservation Easement. The Grantor, upon the sale, gift or other conveyance of his fee interest in the Property, shall have no further obligations or liabilities under this Conservation Easement. Grantor shall promptly notify Grantee of any conveyance of any interest in the Property, including the full names and mailing addresses of all Grantees, and the individual principals thereof, under any such conveyance. The instrument of any such conveyance shall specifically set forth that the interest thereby conveyed is subject to this Conservation Easement, without modification or amendment of the terms of this Conservation Easement, and shall incorporate this Conservation Easement by reference, specifically setting forth the date, office, liber and page of the recording thereof. The failure of any such instrument to comply with the provisions hereof shall not affect Grantee's rights hereunder.

## **Rights of the Public**

Nothing contained in this Conservation Easement shall give or grant to the public a right to enter upon or to use the Property or any portion thereof where no such right existed in the public immediately prior to the execution of this Conservation Easement except as may be granted by the Grantor herein or their successors.

## **Miscellaneous**

1. The parties hereto understand and agree that all the terms and provisions of ECL, Title 3, Article 49, as the same may be hereafter amended, entitled Conservation Easements, shall apply to this Conservation Easement.

2. This Conservation Easement contains the entire understanding between its parties concerning its subject matter. Any prior agreement between the parties concerning its subject matter shall be merged into this Conservation Easement and superseded by it.
3. Any provision of this Conservation Easement restricting Grantor's activities, which is determined to be invalid or unenforceable by a court, shall not be rendered a nullity. Instead, that provision shall be reduced or limited to whatever extent that the court determines will make it enforceable and effective. Any other provision of this Conservation Easement which is determined to be invalid or unenforceable by a court shall be severed from the other provisions, which shall remain enforceable and effective.
4. Regardless of any contrary rule of construction, no provision or alleged ambiguity of this Conservation Easement shall be construed in favor of one of the parties because it was drafted by the other party's attorney. If any provision of this Conservation Easement is ambiguous or shall be subject to two or more interpretations, one of which would render that provision invalid, then that provision shall be given such interpretation as would render it valid and consistent with the purposes of this Conservation Easement as intended by Grantor. Any rule of strict construction designed to limit the breadth of the restrictions on use of the Property shall not apply in the construction or interpretation of this Conservation Easement, and, this Conservation Easement shall be interpreted broadly to effect the purposes of this Conservation Easement as intended by Grantor. The parties intend that this Conservation Easement, which is by nature and character primarily negative in that Grantor has restricted and limited Grantor's right to use the Property, except as otherwise recited herein, be construed at all times and by all parties to effectuate its purposes.
5. This Conservation Easement can be terminated only in accordance with the law of the State of New York applicable to the termination of easements and covenants running with the land. This Conservation Easement may be modified only upon the written consent of both Grantor and Grantee, or their successors, heirs, representatives or assigns. Grantor and Grantee recognize that circumstances could arise which would justify the modification of certain of the restrictions contained herein. To this end, Grantee and Grantor shall mutually have the right, in their sole discretion, to agree to amendments to this Conservation Easement which are not inconsistent with the basic purpose of this Conservation Easement, provided, however, that the Grantee shall have no right or power to agree to any amendments hereto that would result in this Conservation Easement failing to qualify as a valid conservation easement under ECL, Title 3, Article 49 as the same may be hereafter amended.
6. The Grantor agrees that the terms, conditions, restrictions and purposes of this Conservation Easement shall continue as a servitude running in perpetuity with the Property and will be incorporated by reference in any subsequent deed or other legal instrument by which the Grantor divests himself of either the fee simple title to or his



possessory interest in the Property or any portion thereof specifically setting forth the date, and the liber and page of the Suffolk County Clerk's records of the recording hereof.

7. Any notices required in this Conservation Easement shall be written. Notices shall be given either by manual delivery or by mailing in a mail receptacle maintained by the United States Postal Service. Mailed notices must be contained in an accurately addressed, sealed envelope, marked for delivery by first class registered or certified mail, with sufficient prepaid postage affixed and with return receipt requested. Mailed notice to the Grantor shall be addressed to Grantor's address as recited herein or to any such other address as the Grantor may designate by notice in accordance with this section. Mailed notice to the Grantee shall be addressed to Grantee's address as recited herein or to any such other address as the Grantee may designate by notice in accordance with this section.
8. It is understood and agreed by the Parties hereto that the Grantor, his successors, heirs and assigns, shall not be liable for any changes to the Property caused by any natural disaster or Act of God.
9. The Grantor does further covenant and represent that the Grantor is seized of the Property in fee simple and has good right to grant and convey the aforesaid Conservation Easement, that the Property is free and clear of any and all encumbrances, other than those of record, and that the Grantee shall have the use of, and enjoy all of the benefits derived from and arising out of, the aforesaid Conservation Easement.
10. The parties hereto recognize and agree that the benefits of this Conservation Easement are in gross and assignable, and the Grantee hereby covenants and agrees that any transferee or assignee will be an organization or public body qualified to hold a Conservation Easement pursuant to ECL, Title 3, Article 49, as the same may be hereafter amended, and the regulations promulgated thereunder.
11. All references to statutory provisions of Article 57 shall be as such provisions were in effect on the date of execution of this Conservation Easement.
12. This grant is made in the regular course of business actually conducted by the Grantor and upon the consent of all its stockholders.

IN WITNESS WHEREOF, Grantor has executed and delivered and Grantee has accepted and received this Grant of Conservation Easement on the day and year set forth above.

Bohlen Enterprises LLC

By: 

Stephen Bohlen

Title: president

Central Pine Barrens Joint Planning and Policy Commission

By: 


John W. Pavacic, Executive Director

STATE OF NEW YORK )  
COUNTY OF Suffolk ) ss.:

On the 18 day of Oct in the year 2019 before me, the undersigned, a notary public in and for said state, personally appeared Stephen Bohlen, personally known to me or proved to me on the basis of satisfactory evidence to be the individual whose name is subscribed to the within instrument and acknowledged to me that he executed the same in his capacity, and that by his signature on the instrument, the individual or the person upon behalf of which the individual acted, executed the instrument.

STATE OF NEW YORK )  
COUNTY OF SUFFOLK ) ss.:

On the 25 day of Oct in the year 2019 before me, the undersigned, a notary public in and for said state, personally appeared John W. Pavacic, personally known to me or proved to me on the basis of satisfactory evidence to be the individual whose name is subscribed to the within instrument and acknowledged to me that he executed the same in his capacity, and that by his signature on the instrument, the individual or the person upon behalf of which the individual acted, executed the instrument.

  
Notary Public

CAROL A. SHOLL  
NOTARY PUBLIC - STATE OF NEW YORK  
NO. 0194280927  
Qualified in Suffolk County  
My Commission Expires January 22, 2020

  
Notary Public

TIFFANY N. MONGIOIO  
Notary Public - State of New York  
NO. 01M06389788  
Qualified in Suffolk County  
My Commission Expires Jan 22, 2022

RECEIVED  
OCT 21 2019  
Central Pine Barrens  
Joint Planning & Policy Commission

## Schedule A

ALL that certain plot, piece or parcel of land, situate, lying and being at Calverton, Town of Brookhaven, Suffolk County, New York, as shown on a map known as Peconic River Park, Inc., Section 3, made by AW. Young, licensed surveyor of Riverhead, New York, dated February 25, 1947 and filed in the Office of the Clerk of Suffolk County on June 20, 1947 as Map No. 1552 known and designated as Lot 197.

Together with all right, title and interest, if any, of the Grantor in and to any streets and road abutting the above described to the center lines thereof.

Said parcel being and intended to be the one of the parcels described in a deed from Dorothy D. Petronella dated April 2, 2018, recorded April 20, 2018 in Liber 12958 page 527 in the Suffolk County Clerk's Office.

SCTM #200-300-4-17


# Exhibit A



## Central Pine Barrens Joint Planning and Policy Commission

### Conservation Easement Sign Specifications

# Conservation Easement Property



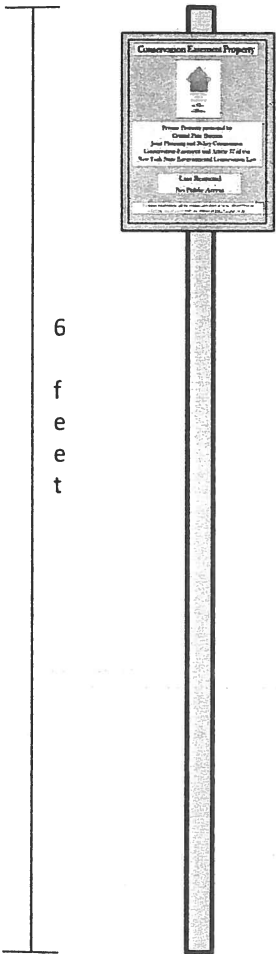
CENTRAL  
PINE  
BARRENS  
JOINT  
PLANNING  
&  
POLICY  
COMMISSION

Private Property protected by  
Central Pine Barrens  
Joint Planning and Policy Commission  
Conservation Easement and Article 57 of the  
New York State Environmental Conservation Law

Uses Restricted  
No Public Access

For more information, please contact our office at (631) 288-1079 or at [info@pb.state.ny.us](mailto:info@pb.state.ny.us) or, visit our website at <http://pb.state.ny.us> .

## Front View



### Mounting and Installation Directions:

Sign post driven to depth of 2' to 3' into ground.

Sign attached to post with 1 ¼" to 1 ½" long galvanized hexagonal head bolts, 3/8" diameter or less, and washers and nuts with top of sign no less 1 ¾" below top of post. Bolt head on front of sign with nut on back of sign.

**Sign Specification:** 9" x 12" white polyethylene, .110 gauge base with ½ inch radius rounded corners, top and bottom mounting holes 3/8" diameter, 1 inch from top

**Sign Post Specification:** 1.12# x 6' (1.2 pounds per linear foot x 6-foot-long) Galvanized Delineator Steel Post

**Spacing Between Signs:** Determined in the field based on existing field conditions.

## Side View



# Exhibit A

200-300-4-15

200-300-4-17

## Legend

▲ proposed signs

Aerial 2016

0 0.001250025 0.005 0.0075 0.01 Miles

Central Pine Barrens Conservation Easement Sign Location Map

Note: For general reference only



# **Exhibit B**

## **Bohlen Enterprises LLC Conservation Easement Fence Location Map**



**Exhibit B**

200-300-4-15

200-300-4-17

**Legend**

— proposed fence area

Aerial 2016

0.001250025 0.005 0.0075 0.01 Miles

Central Pine Barrens Conservation Easement Fence Location Map

Note: For general reference only